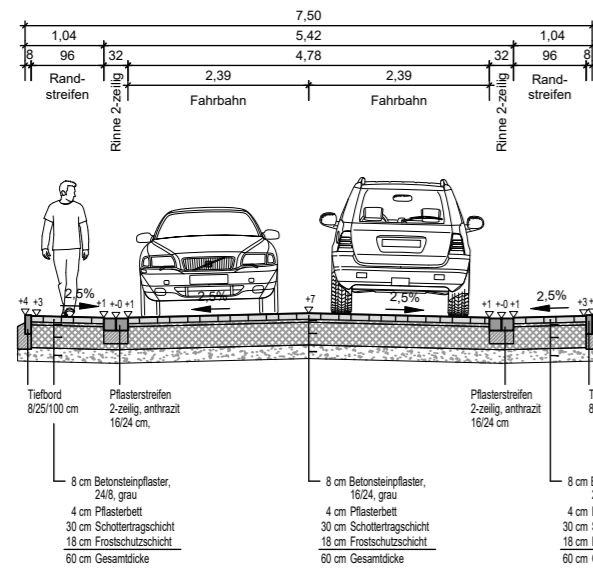
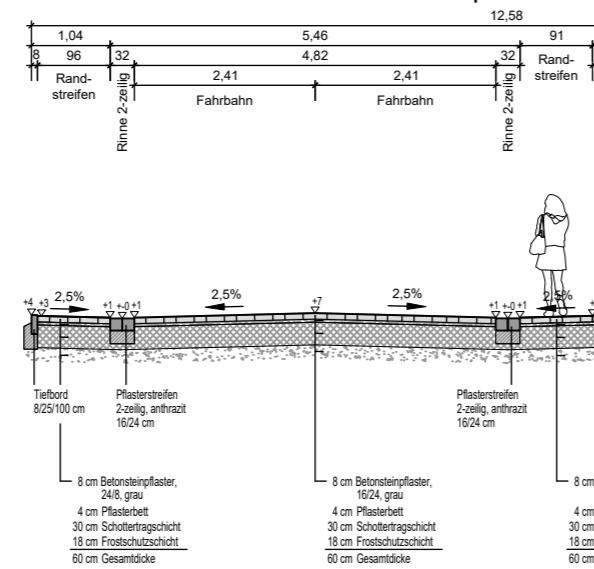


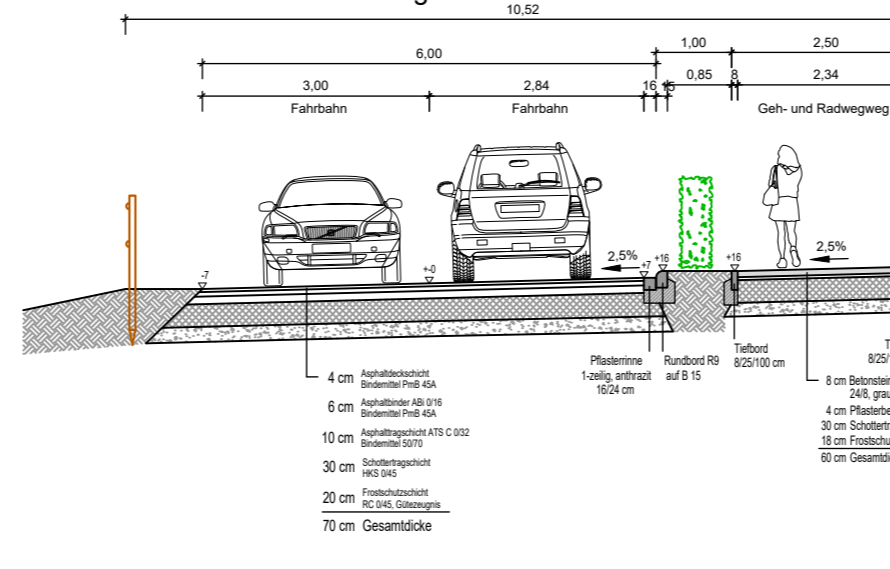
Schnitt A-A



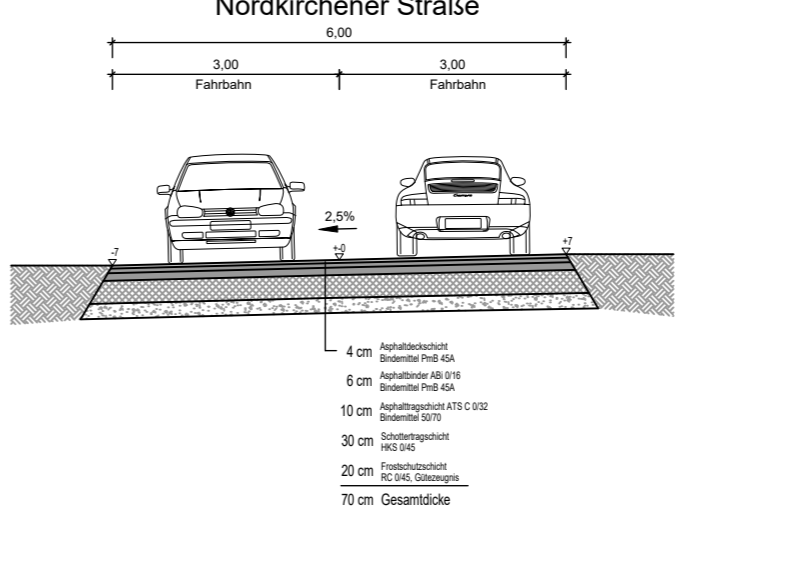
**Schnitt B-B
Parkplatzschnitt**



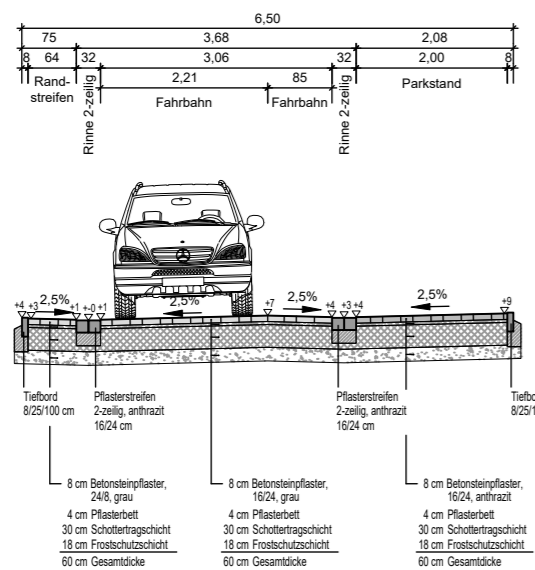
**Schnitt E-E
Radweg Nordkirchener Straße**



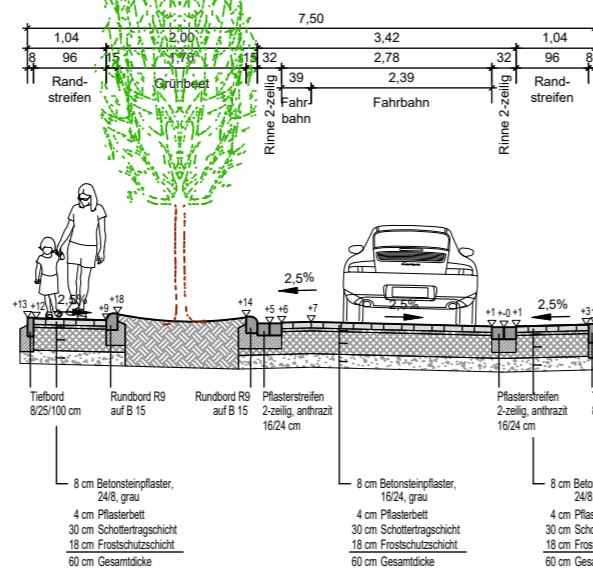
**Schnitt G-G
Nordkirchener Straße**



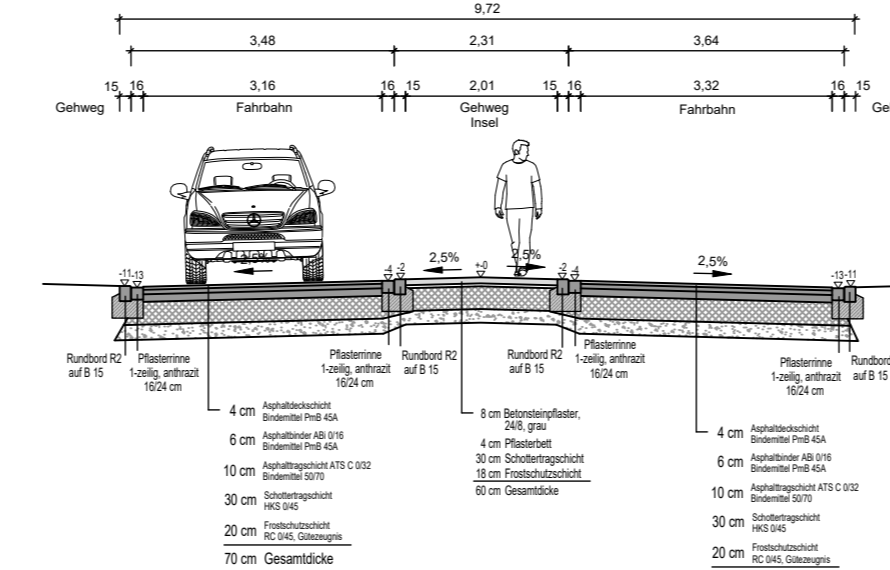
Schnitt C-C



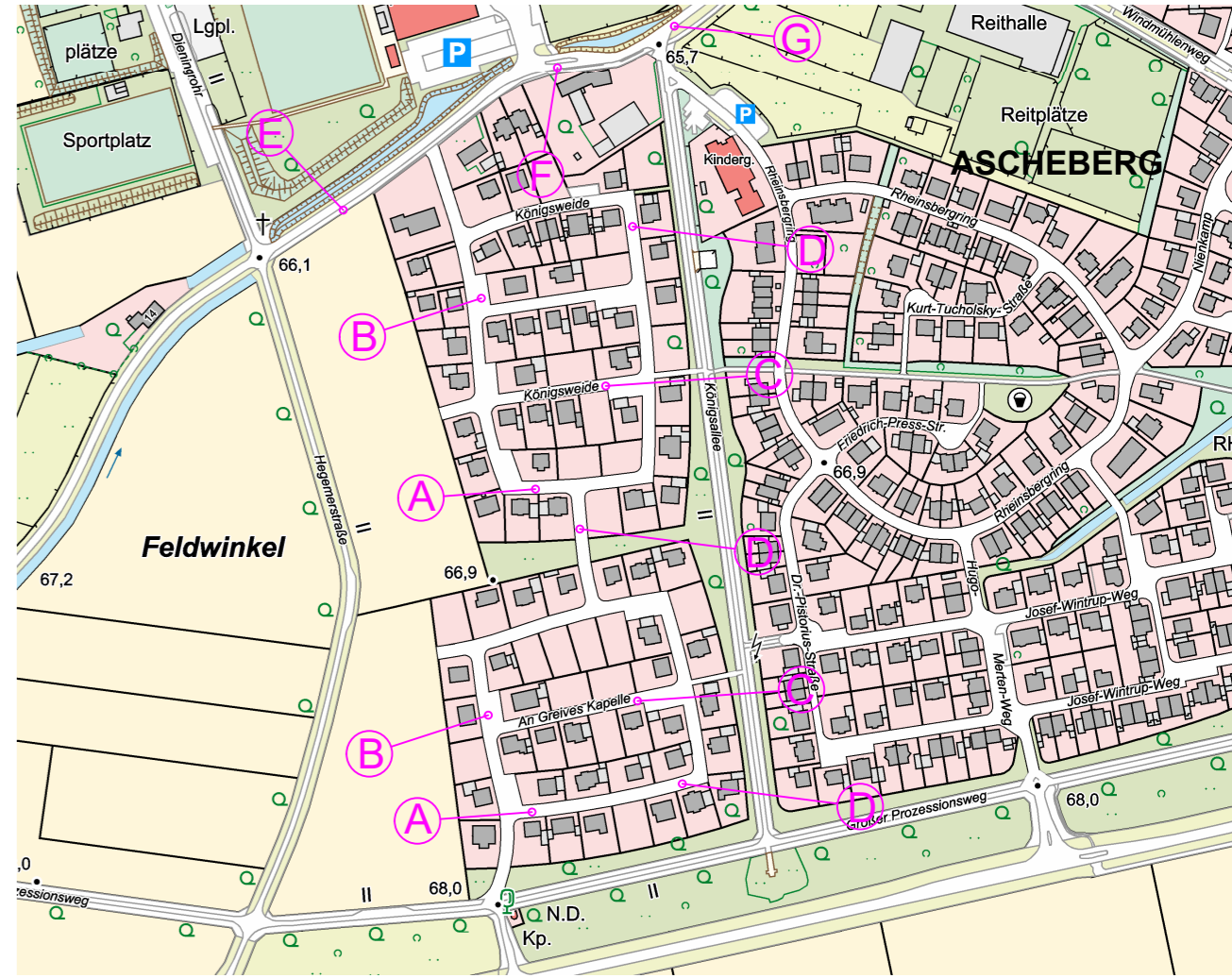
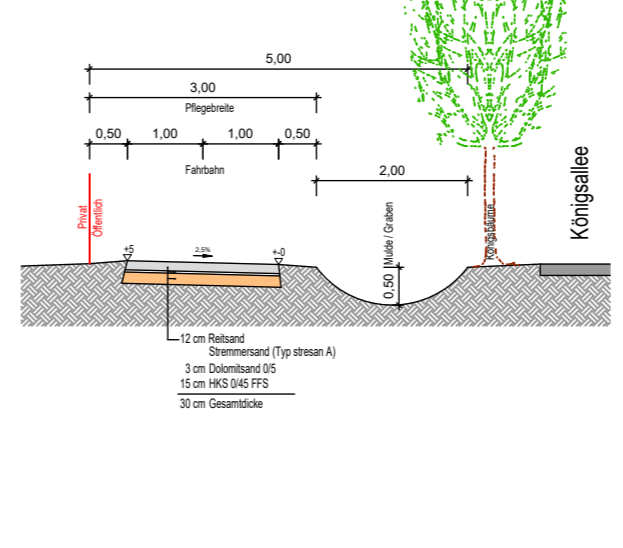
Schnitt D-D



**Schnitt F-F
Nordkirchener Straße**



Schnitt Reitweg



Maßstab
Lageplan
1:100



Plan Nr. 2.0

Dateipfad:
H:\2021\11242-Ascheberg-Königsallee\

Modell-Name:
Lageplan-67.dwg

Layout-Name:
P_Planung Querschnitte

Plottstiltabelle:
max.ctb

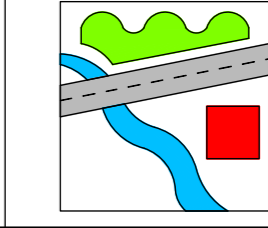
Änderungen		
Datum	Name	Text

PROJEKT
Endausbau
Königsweide - An Greives Kapelle

PLAN
Ausführungslageplan



AGEG
Gemeinde Ascheberg



ibak ingenieure
althoff - klaverkamp

Dornkamp 6
48308 Senden
tel. 02597/5537
fax 02597/6786

Datum _____ Unterschrift / Siegel _____

Datum _____ Unterschrift _____